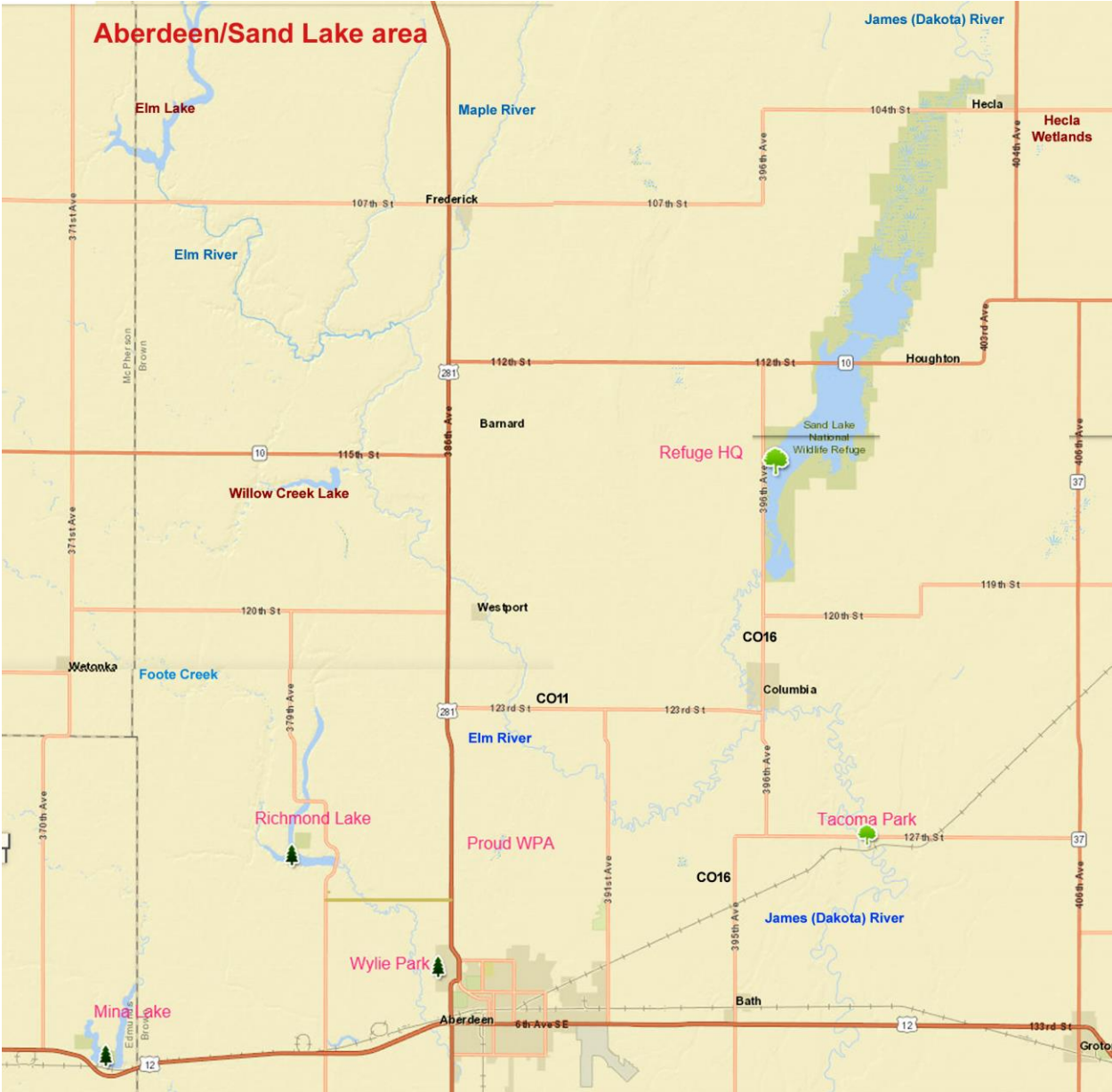


Maps of Aberdeen Area for SDOU meeting


- |  |   |
|--|---|
| <ol style="list-style-type: none"><li>1. Area Map- Aberdeen to Sand Lake.</li><li>2. Richmond and Mina lakes location map.</li><li>3. Sand Lake map.</li><li>4. Richmond Lake camping map.</li></ol> | <ol style="list-style-type: none"><li>5. Mina Lake camping map.</li><li>6. Richmond Lake trails map.</li><li>7. Mina Lake trails map</li><li>8. Wylie Park map.</li></ol> |
|--|---|

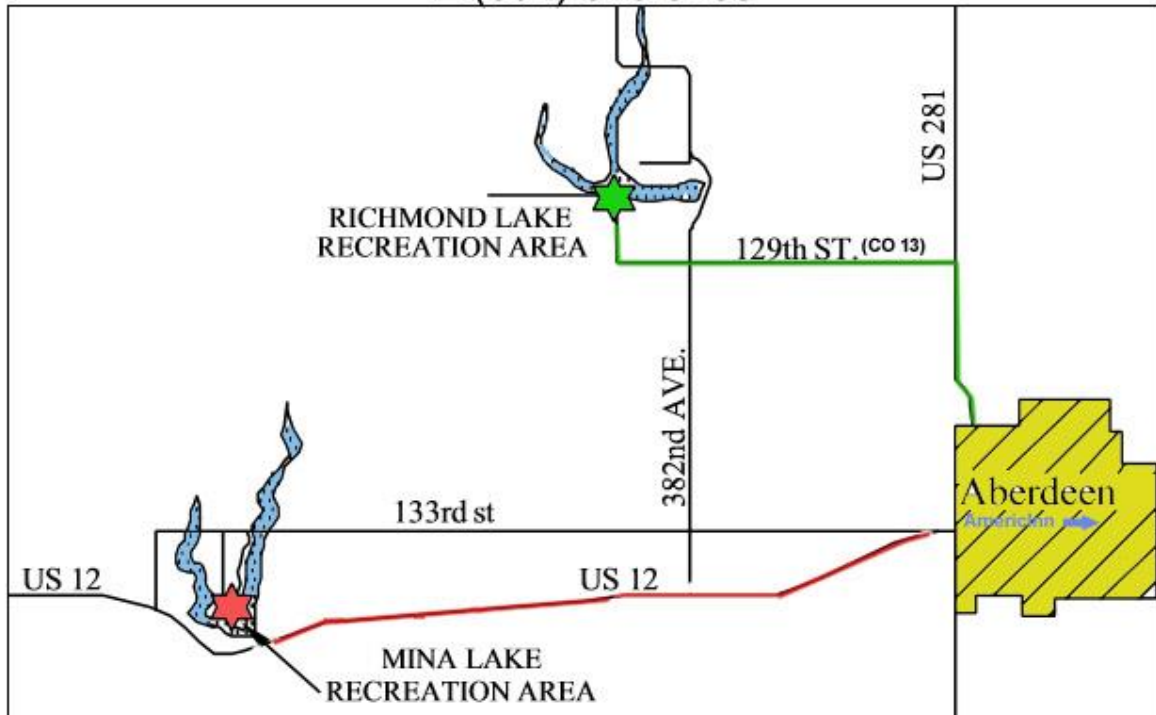




**Richmond Lake Recreation Area**  
10 miles NW of Aberdeen off US 281

**Mina Lake Recreation Area**  
10 miles West of Aberdeen on US 12

 (604) 626-3488



Location Map for SDOU west field trips

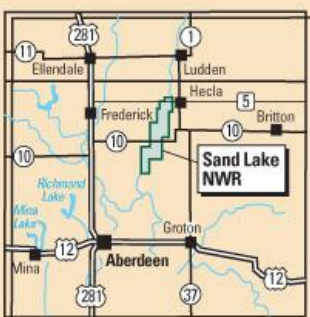
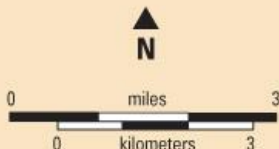
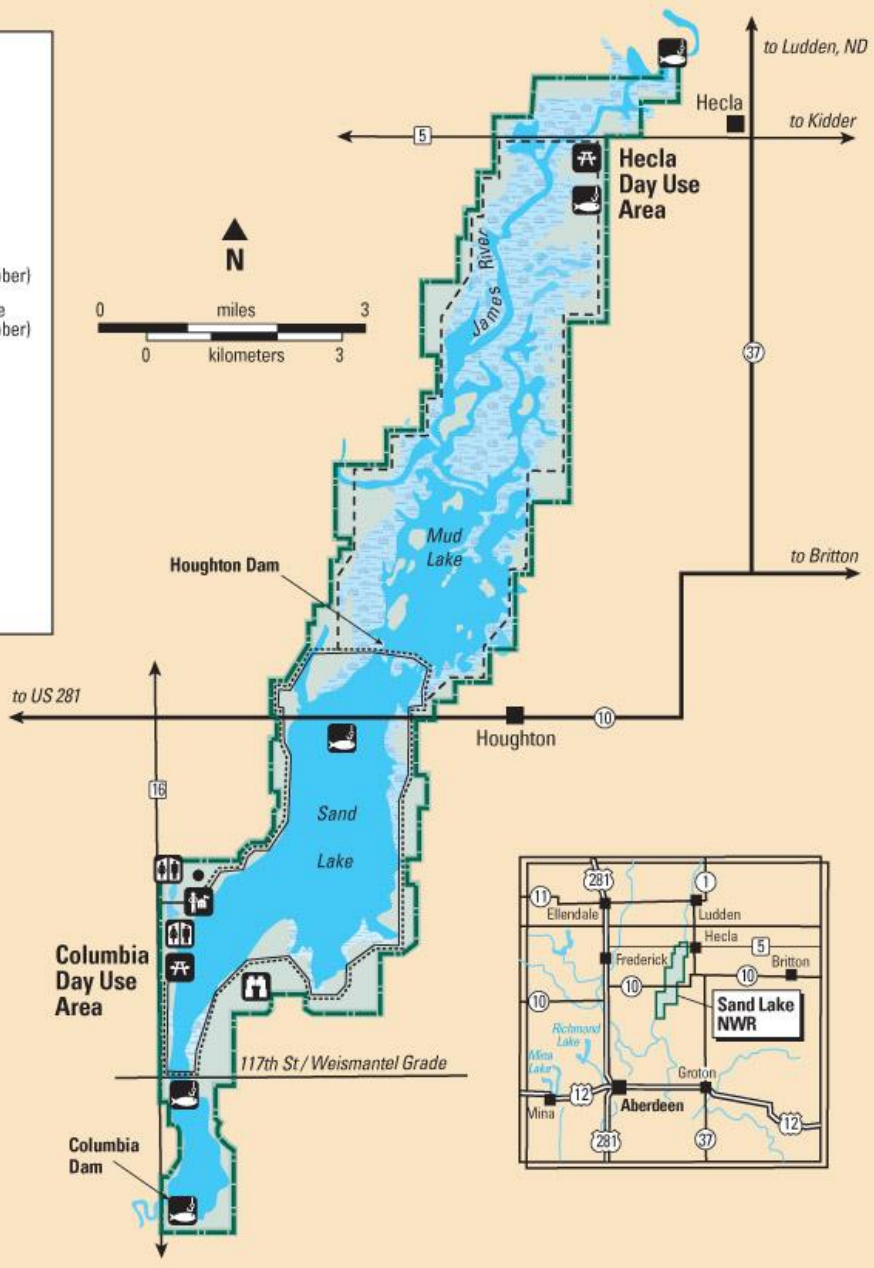
Adapted from:



# Sand Lake

*National Wildlife Refuge*

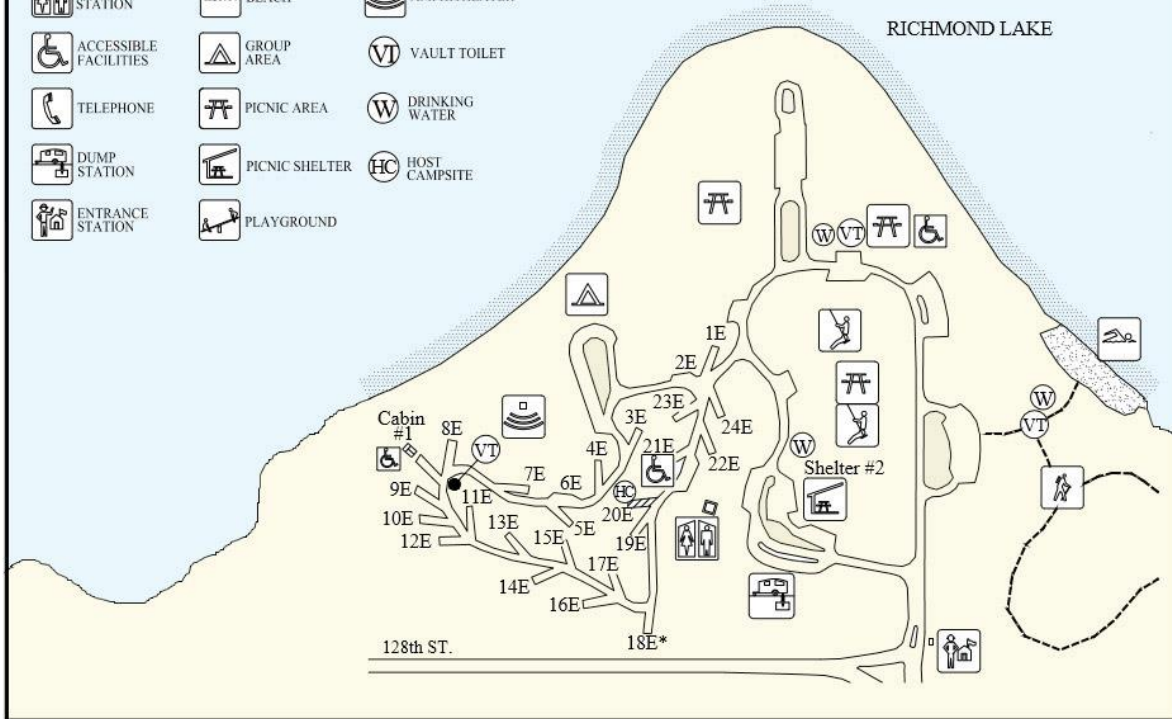
- Refuge Boundary
- State Highway
- County Road
- North Loop Road  
(Open April 1 – mid-October)
- Wildlife Drive Tour Route  
(Open April 1 – mid-October)
- Refuge Headquarters
- Rest Rooms
- Observation Deck
- Observation Tower
- Day Use Area
- Fishing Area
- Marsh



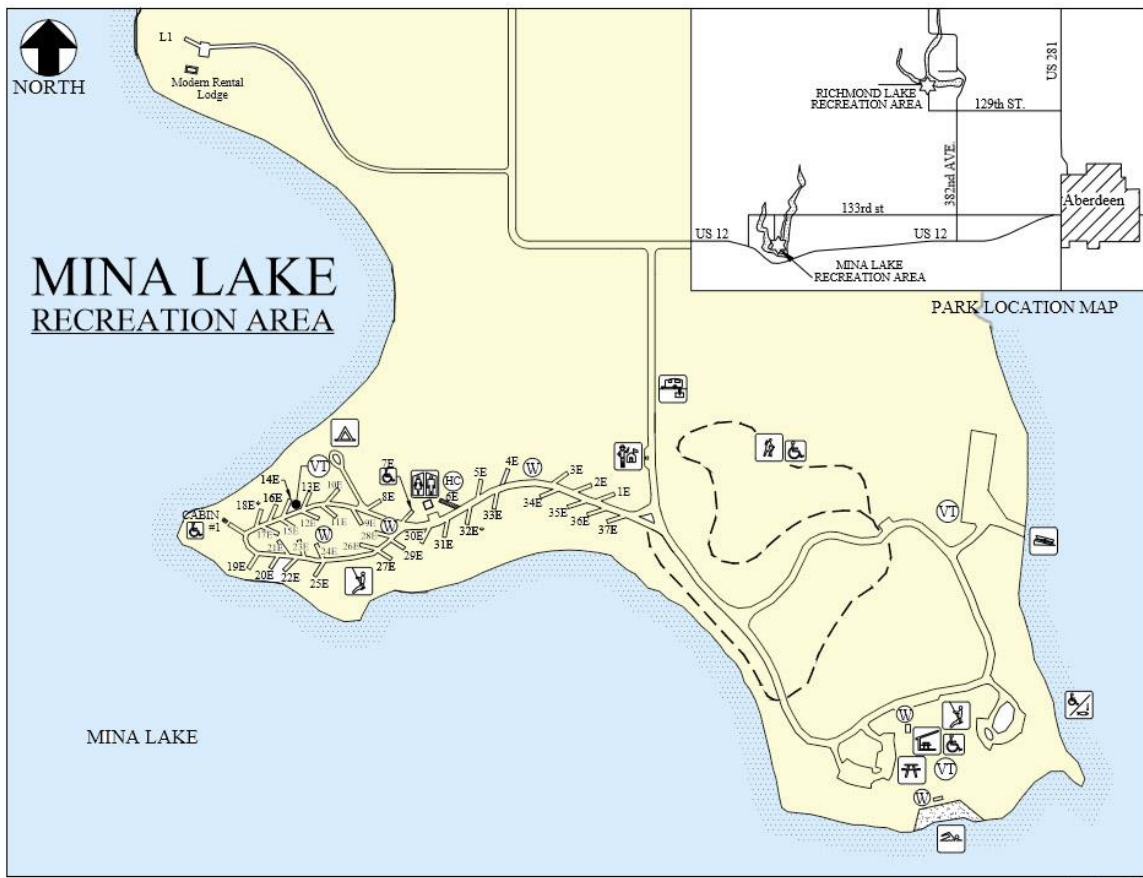
# RICHMOND LAKE RECREATION AREA



- |   |  |  |
|---|--|--|
|  COMFORT STATION       |  BEACH          |  AMPHITHEATER   |
|  ACCESSIBLE FACILITIES |  GROUP AREA     |  VAULT TOILET   |
|  TELEPHONE             |  PICNIC AREA    |  DRINKING WATER |
|  DUMP STATION          |  PICNIC SHELTER |  HOST CAMPSITE  |
|  ENTRANCE STATION      |  PLAYGROUND     |  |



December 2016



# MINA LAKE RECREATION AREA

MINA LAKE

PARK LOCATION MAP

# RICHMOND LAKE ROAD WALKING MILEAGE MAP

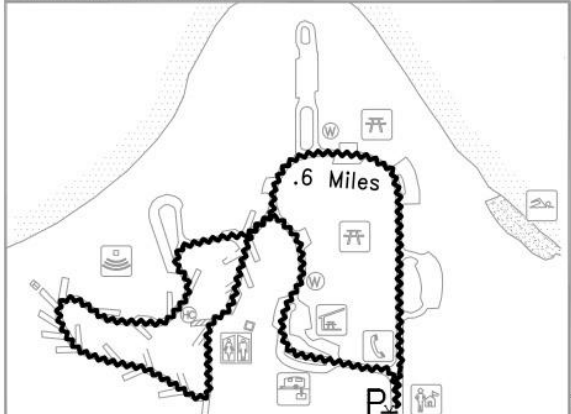
**WALKING SAFETY TIPS**  
 \* WALK ON THE LEFT SIDE OF THE ROAD  
 \* WATCH FOR VEHICLES  
 \* SUPERVISE CHILDREN  
 \* WEAR REFLECTIVE CLOTHING

1.3 Miles



RICHMOND LAKE

## CAMPGROUND DETAIL



Note\*\*\*\* All distances calculated for round trip.

## RECREATION OPPORTUNITIES AND PARK FACILITIES KEY

PARKING AND START/FINISH	COMFORT STATION	HIKING TRAIL	BEACH
ACCESSIBLE FACILITIES	GROUP CAMPING AREA	ACCESSIBLE FISHING DOCK	BOAT RAMP
TELEPHONE	PICNIC AREA	HORSE TRAIL	SKI BEACH
ENTRANCE STATION	PICNIC SHELTER	AMPHITHEATER	BIKE TRAIL
HOST CAMPSITE	PLAYGROUND	DRINKING WATER	VAULT TOILET

128th ST.

379th AVE.

